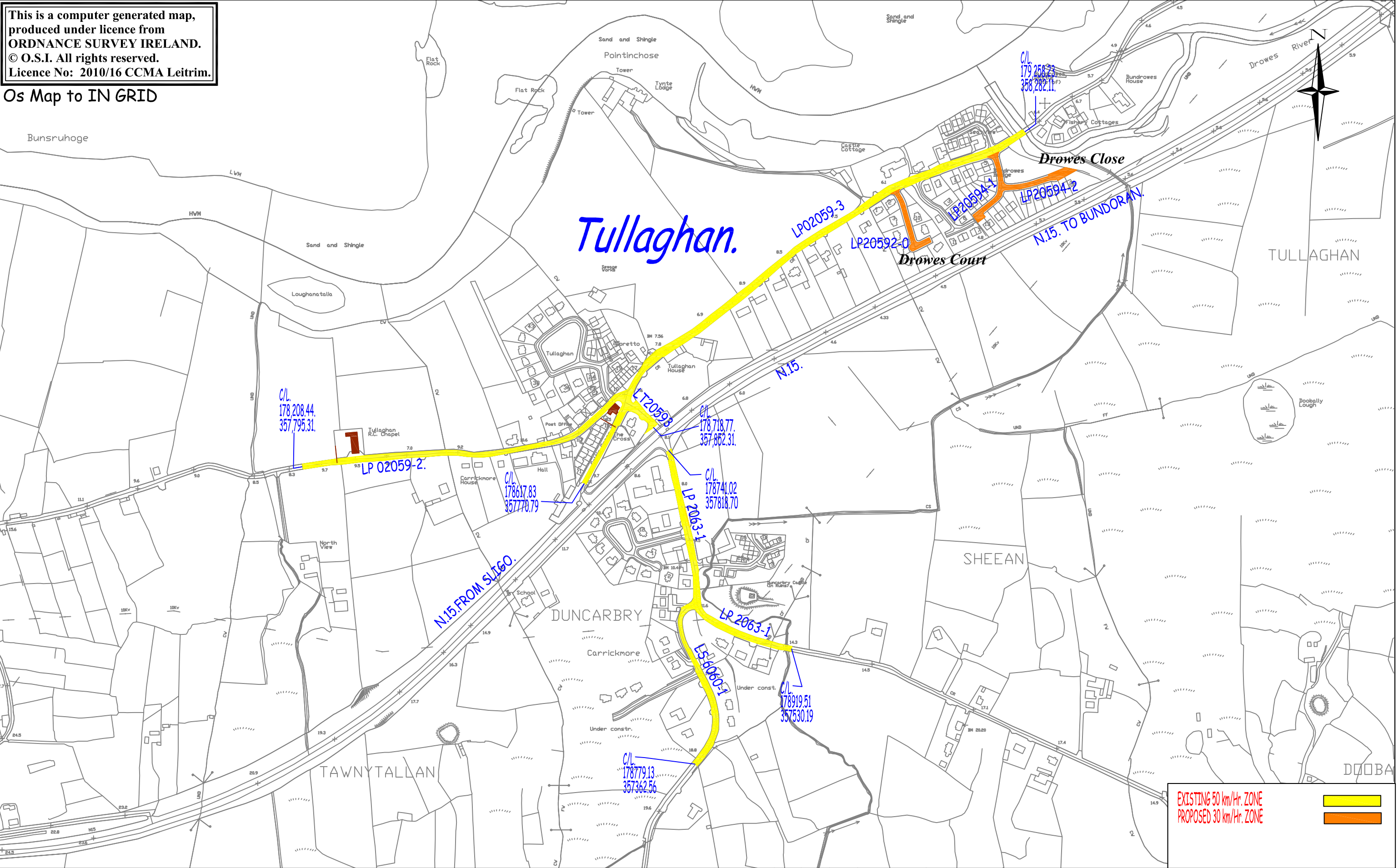
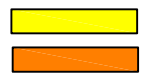


This is a computer generated map,
 produced under licence from
ORDNANCE SURVEY IRELAND.
 © O.S.I. All rights reserved.
 Licence No: 2010/16 CCMA Leitrim.

Os Map to IN GRID



EXISTING 50 km/Hr. ZONE
 PROPOSED 30 km/Hr. ZONE




SPECIAL SPEED LIMIT
TULLAGHAN
2015

AMENDMENTS		DATE	DRAWN BY	CHECKED BY
FIRST APPROVED			Jerry Quinn	MP

SCALE
1:5000

ORIGINA SHEET SIZE
A3

Comhairle Chontae Leitrim
An Rannóg Deartha Boithre
Áras an Chontae
Cora Droma Rúisc
Chontae Leitrim



Leitrim County Council
Road Design Section
Áras an Chontae
Carrick-on-Shannon
County Leitrim

Economic Development, Planning, Environment & Transportation
DIRECTOR OF SERVICES: MR. JOSEPH GILHOOLY

DRAWING NUMBER:
203/1517/37

DATE: 07/08/2015

O.S. SHEET REF:
 0713-A&B 0690D
 0690

