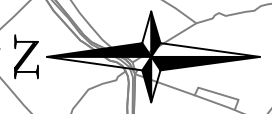
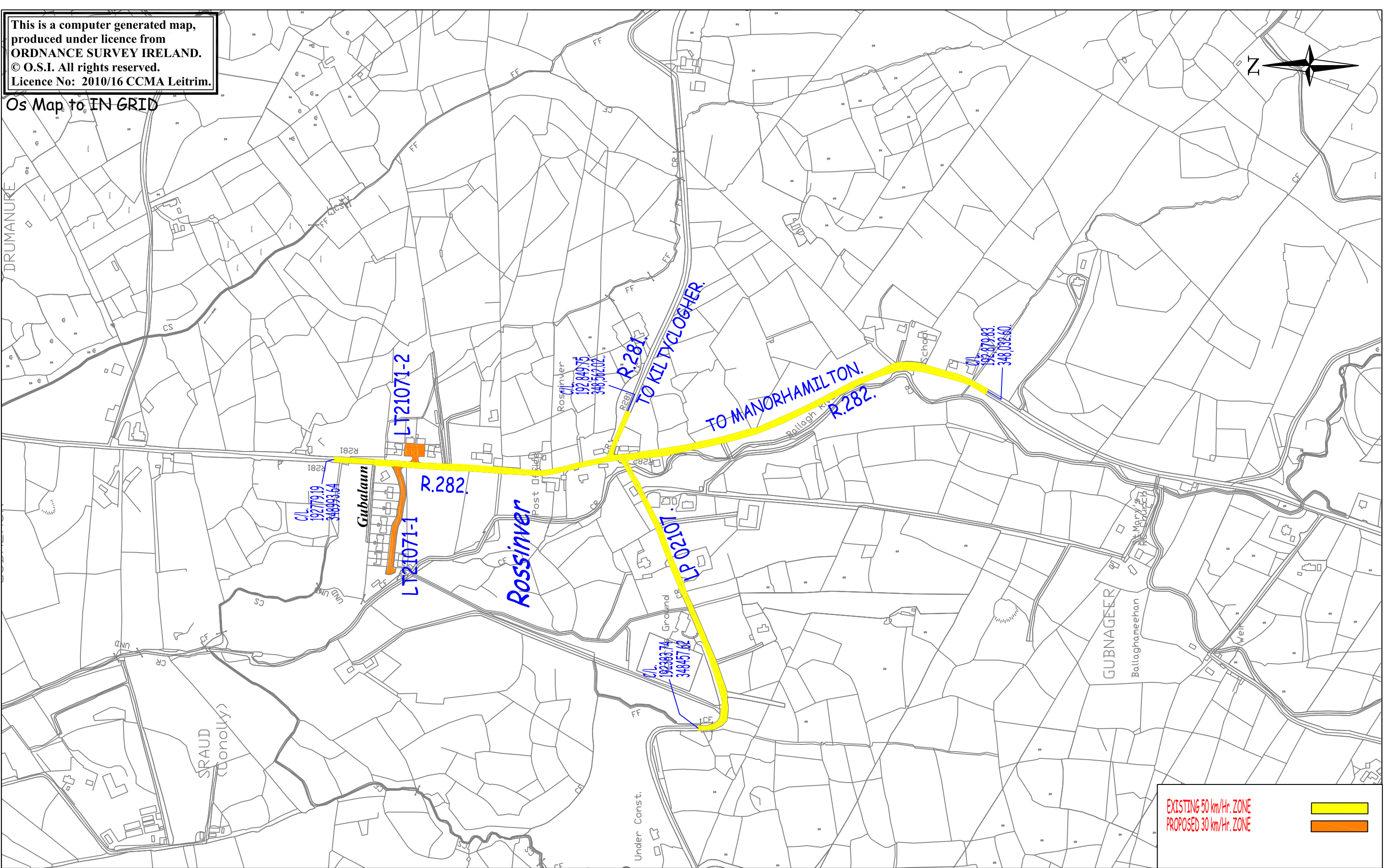


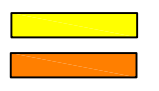
This is a computer generated map, produced under licence from ORDNANCE SURVEY IRELAND. © O.S.I. All rights reserved. Licence No: 2010/16 CCMA Leitrim.



Os Map to IN GRID




EXISTING 50 km/Hr. ZONE  
PROPOSED 30 km/Hr. ZONE



# SPECIAL SPEED LIMIT ROSSINVER 2015

AMENDMENTS	DRAWN BY	SEE CHECKED	SE CHECKED	DATE	DRAWN BY	CH'KED BY
FIRST APPROVED					gerry quinn	MG
					SCALE	
					1:5000	
					ORIGINAL SHEET SIZE	A3

*Comhairle Chontae Leitrim*  
*An Rannóg Deartha Boithre*  
*Áras an Chontae*  
*Cora Droma Rúise*  
*Chontae Leitrim*



*Leitrim County Council*  
*Road Design Section*  
*Áras an Chontae*  
*Carraig-on-Shannan*  
*County Leitrim*

**Economic Development, Planning, Environment & Transportation**  
**DIRECTOR OF SERVICES: MR. JOSEPH GILHOOLY**

DRAWING NUMBER:  
**203/1517/36**

DATE: 07/08/2015

O.S. SHEET REF.:  
0777  
0813