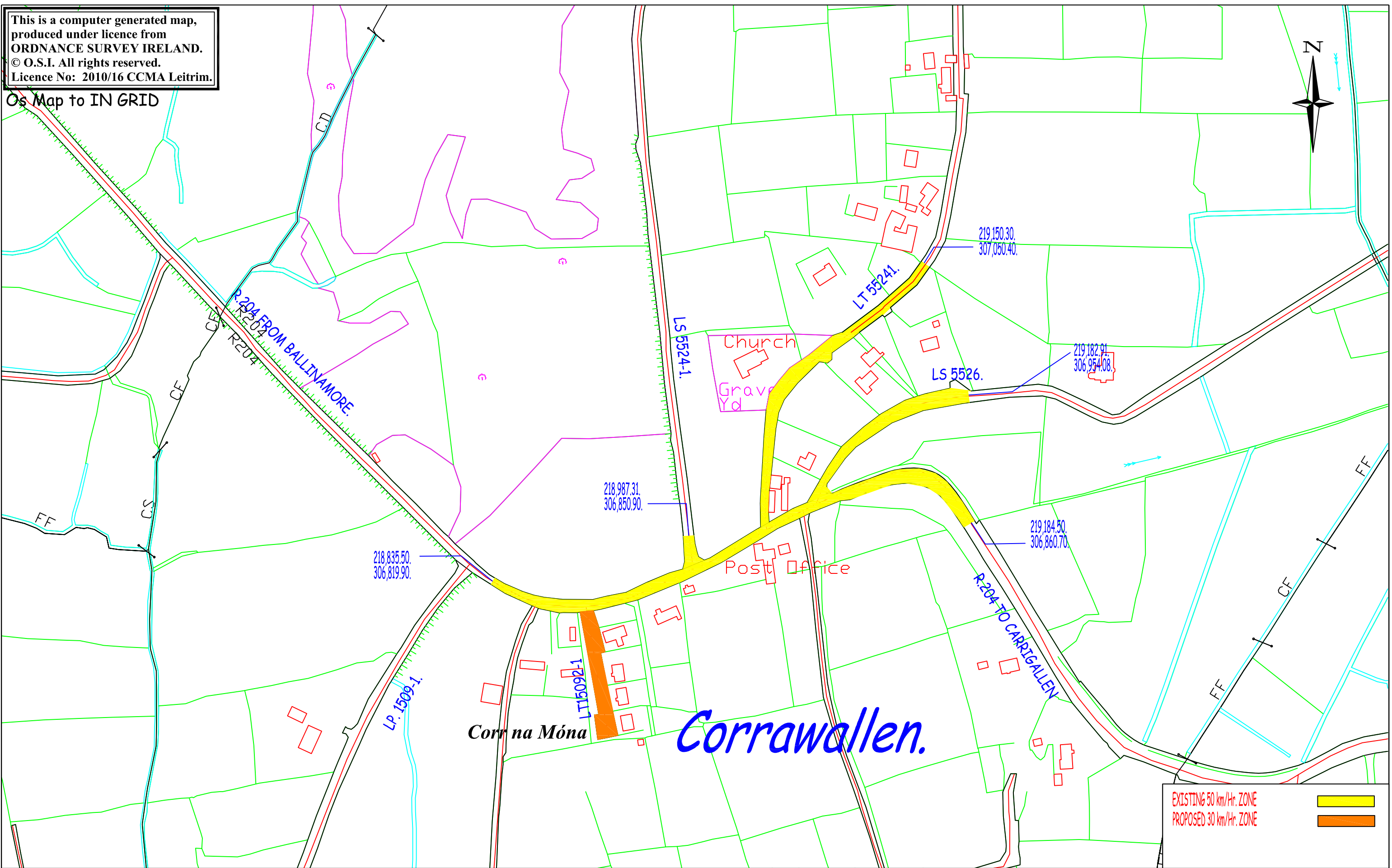
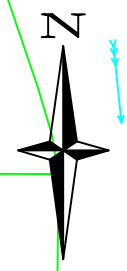


This is a computer generated map,  
 produced under licence from  
 ORDNANCE SURVEY IRELAND.  
 © O.S.I. All rights reserved.  
 Licence No: 2010/16 CCMA Leitrim.


Os Map to IN GRID



EXISTING 50 km/Hr. ZONE  
 PROPOSED 30 km/Hr. ZONE


**SPECIAL SPEED LIMIT  
 CORRAWALLEN  
 2015**

AMENDMENTS				DRAWN BY	SEE CHECKED	SE CHECKED	DATE	DRAWN BY	CH'KED BY
FIRST APPROVED				gerry quinn				gerry quinn	MG
				SCALE				1:2500	
				ORIGINAL SHEET SIZE				A3	



PLOT CREATED BY: gerry quinn  
 PLOT DATE/TIME: 25/08/2015 12:47:52

*Comhairle Chontae Leitrim*  
*An Cifig Deartha*  
*Aras an Chontae*  
*Cora Drama Róise*  
*Chontae Leitrim*



*Leitrim County Council*  
*Design Office*  
*Aras an Chontae*  
*Carrick-on-Shannon*  
*County Leitrim*

**Economic Development, Planning, Environment & Transportation**  
**DIRECTOR OF SERVICES: MR. JOSEPH GILHOOLY**

DRAWING NUMBER:  
**203/1517/09**

DATE: 07/08/2015

O.S. SHEET REF.:  
 1610  
 1680

FILENAME: g:\roads\speed limits\2015 special speed limit review\august 30kph housing estates proposal drawings\corrawallen\speedlimit 2015.dwg