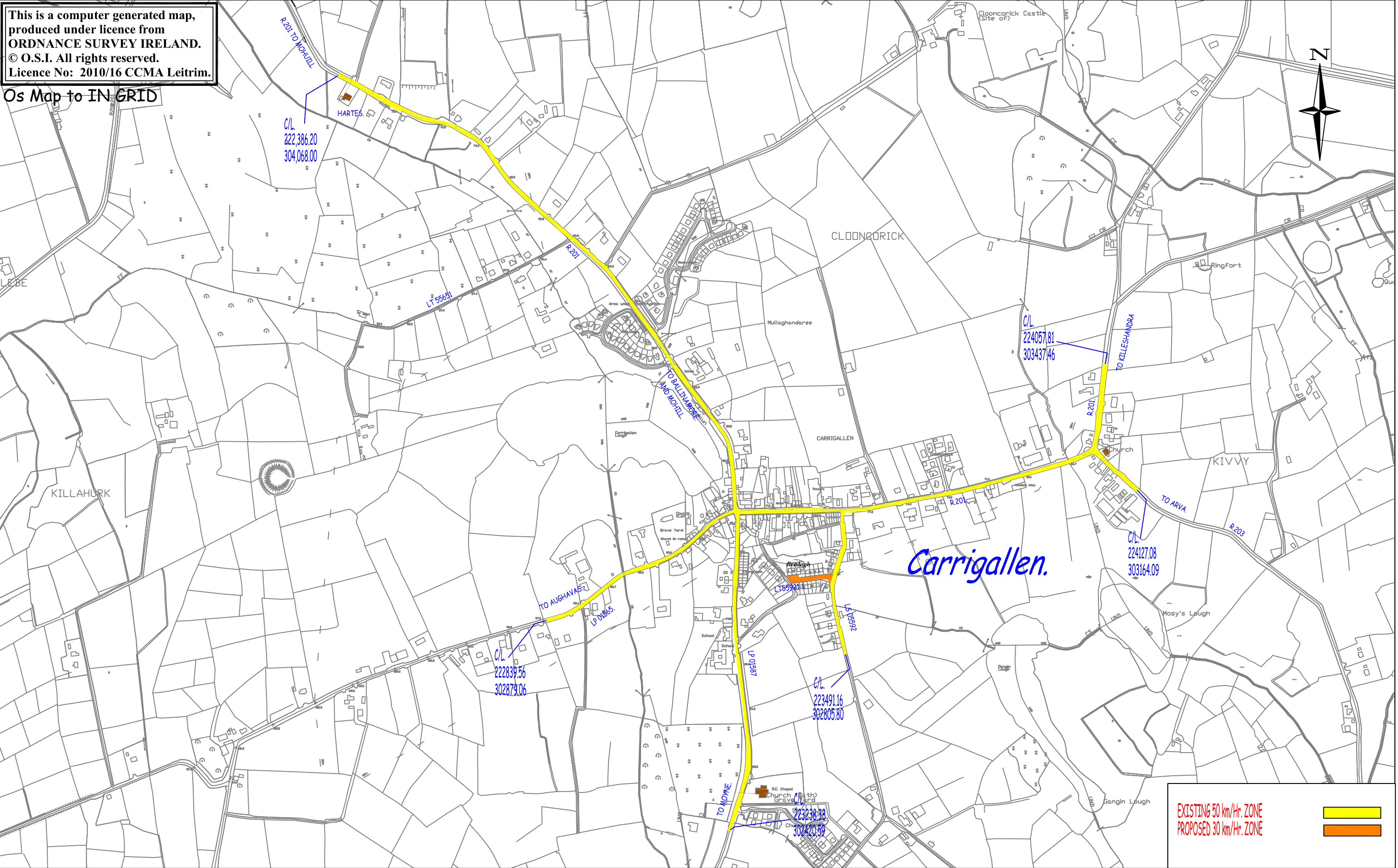
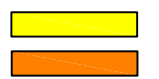


This is a computer generated map, produced under licence from ORDNANCE SURVEY IRELAND. © O.S.I. All rights reserved. Licence No: 2010/16 CCMA Leitrim.

Os Map to IN GRID




EXISTING 50 km/Hr. ZONE  
PROPOSED 30 km/Hr. ZONE



# SPECIAL SPEED LIMIT CARRIGALLEN 2015

AMENDMENTS	DRAWN BY	SEE CHECKED	SE CHECKED	DATE	DRAWN BY	CH'KED BY
FIRST APPROVED					gerry quinn	MG
					SCALE	
					1:7,500	
					ORIGINAL SHEET SIZE	A3

*Comhairle Chontae Leitrim*  
*An Oifig Deartha*  
*Áras an Chontae*  
*Cora Droma Ráisce*  
*Chontae Leitrim*



*Leitrim County Council*  
*Design Office*  
*Áras an Chontae*  
*Carrick-on-Shannon*  
*County Leitrim*

**Economic Development, Planning, Environment & Transportation**  
**DIRECTOR OF SERVICES: MR. JOSEPH GILHOOLY**

DRAWING NUMBER:	203/1517/06		
DATE:	07/08/2015		
O.S. SHEET REF.:	1681	1750	1750B
	1682	1751	