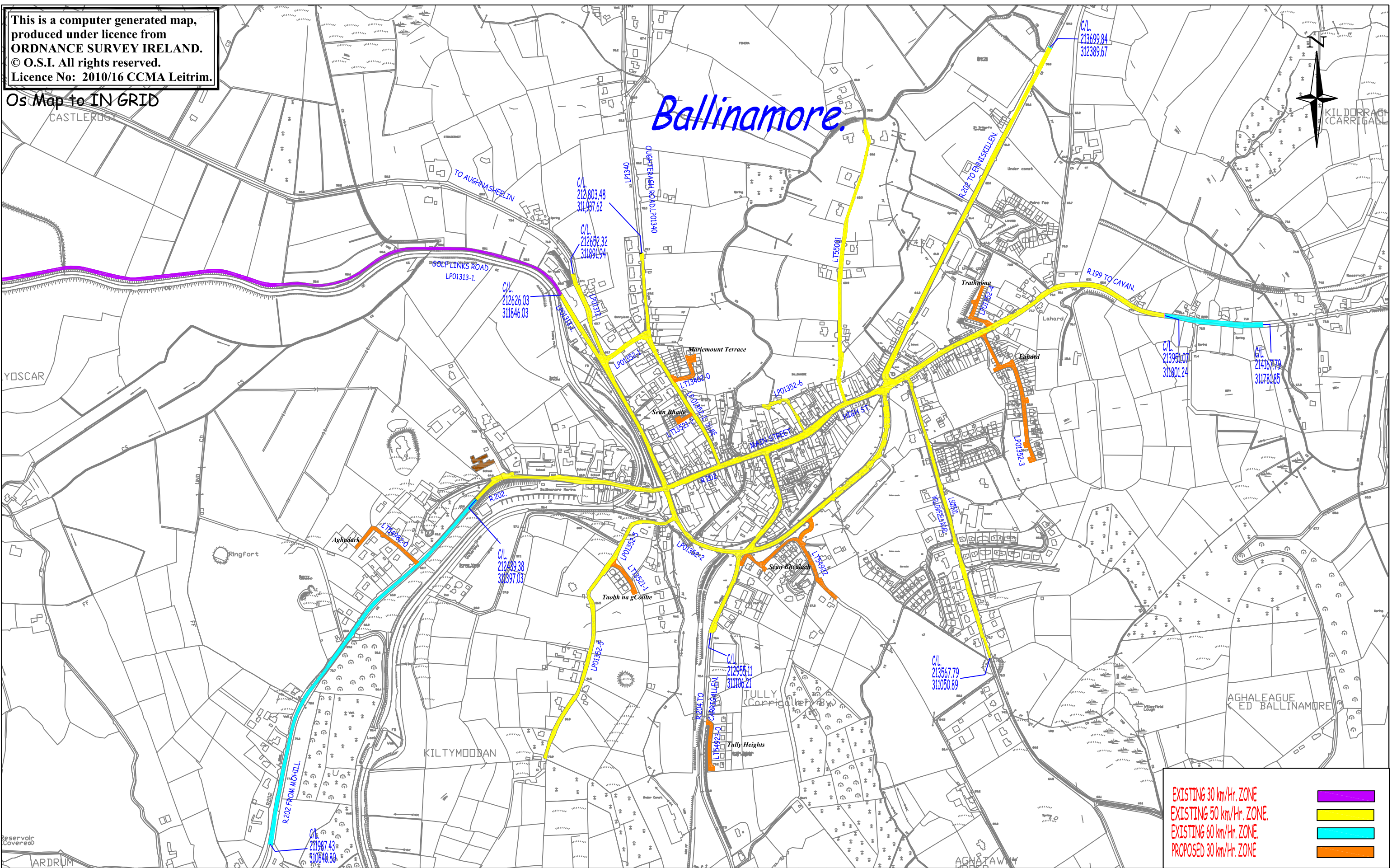



This is a computer generated map,
produced under licence from
ORDNANCE SURVEY IRELAND.
© O.S.I. All rights reserved.
Licence No: 2010/16 CCMA Leitrim.





Os Map to IN GRID


Ballinamore.



EXISTING 30 km/Hr. ZONE 

EXISTING 50 km/Hr. ZONE. 

EXISTING 60 km/Hr. ZONE. 


PROPOSED 30 km/Hr. ZONE 

SPECIAL SPEED LIMIT BALLINAMORE 2015

AMENDMENTS		DRAWN BY	SEE CHECKED	SE CHECKED	DATE	DRAWN BY	CH'KED BY
FIRST APPROVED		gerry quinn				MG	
						SCALE	
						1:7,500	
						ORIGINAL SHEET SIZE	A3

Comhairle Chontae Leitrim
An Cifig Deartha
Anas an Chontae
Cora Drama Rúise
Chontae Leitrim

Leitrim County Council
Design Office
Anas an Chontae
Carrick-on-Shannon
County Leitrim



Economic Development, Planning, Environment & Transportation
DIRECTOR OF SERVICES: MR. JOSEPH GILHOOLY

DRAWING NUMBER:	203/1517/05-1		
DATE:	07/08/2015		
O.S. SHEET REF.:	1541-12	1541A	1541C
	1540	1541B	1541D