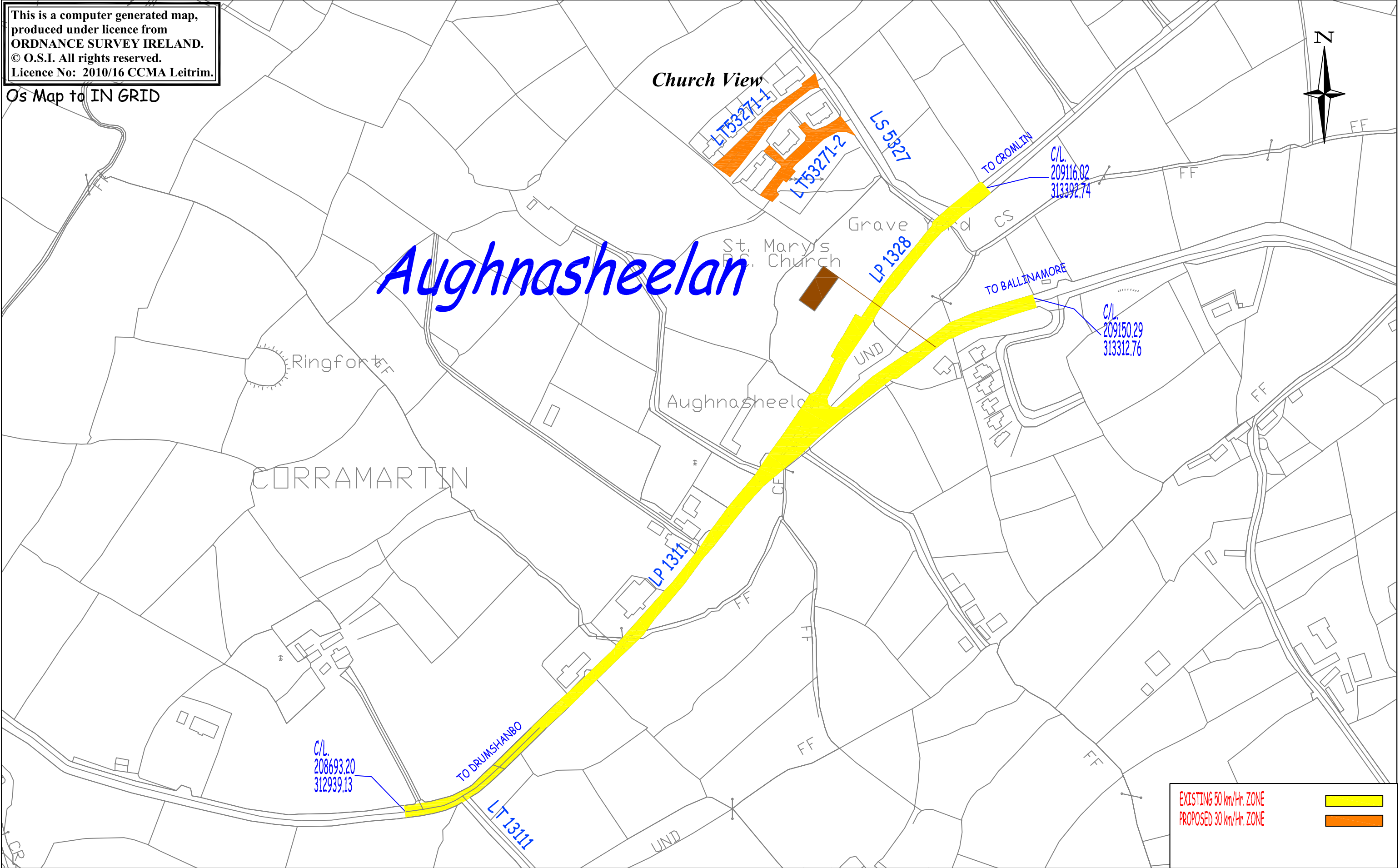


This is a computer generated map,
 produced under licence from
 ORDNANCE SURVEY IRELAND.
 © O.S.I. All rights reserved.
 Licence No: 2010/16 CCMA Leitrim.



Os Map to IN GRID




Aughnasheelan

EXISTING 50 km/Hr. ZONE
 PROPOSED 30 km/Hr. ZONE


SPECIAL SPEED LIMIT AUGHNASHEELAN 2015

AMENDMENTS	DRAWN BY	SEE CHECKED	SE CHECKED	DATE	DRAWN BY	CH'KED BY
FIRST APPROVED					gerry quinn	MG
					SCALE	
					1:2500	
					ORIGINAL SHEET SIZE	A3



PLOT CREATED BY: gerry quinn
 PLOT DATE/TIME: 25/08/2015 12:42:21

Comhairle Chontae Leitrim
An Oifig Deartha
Aras an Chontae
Cora Droma Rúise
Chontae Leitrim



Leitrim County Council
Design Office
Aras an Chontae
Carrick-on-Shannon
County Leitrim

Economic Development, Planning, Environment & Transportation
DIRECTOR OF SERVICES: MR. JOSEPH GILHOOLY

DRAWING NUMBER:
203/1517/03

DATE: 07/08/2015

O.S. SHEET REF.:
 1473
 1540

FILENAME: g:\roads\speed limits\2015 special speed limit review\august 30kph housing estates proposal drawings\aughnasheelan\speedlimit 2015.dwg